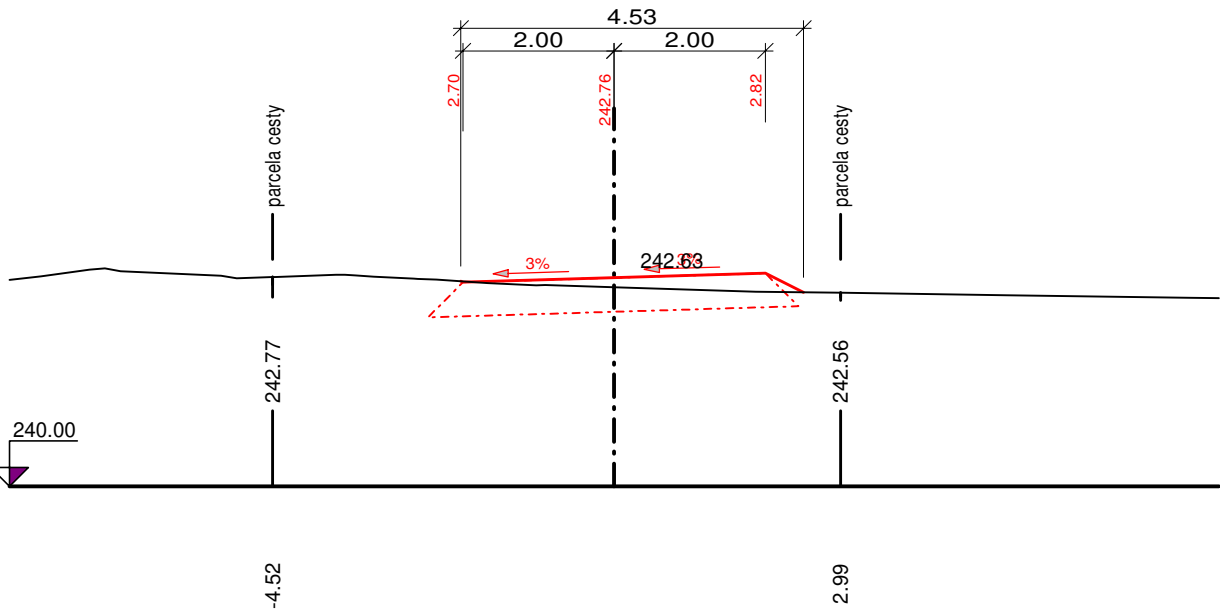
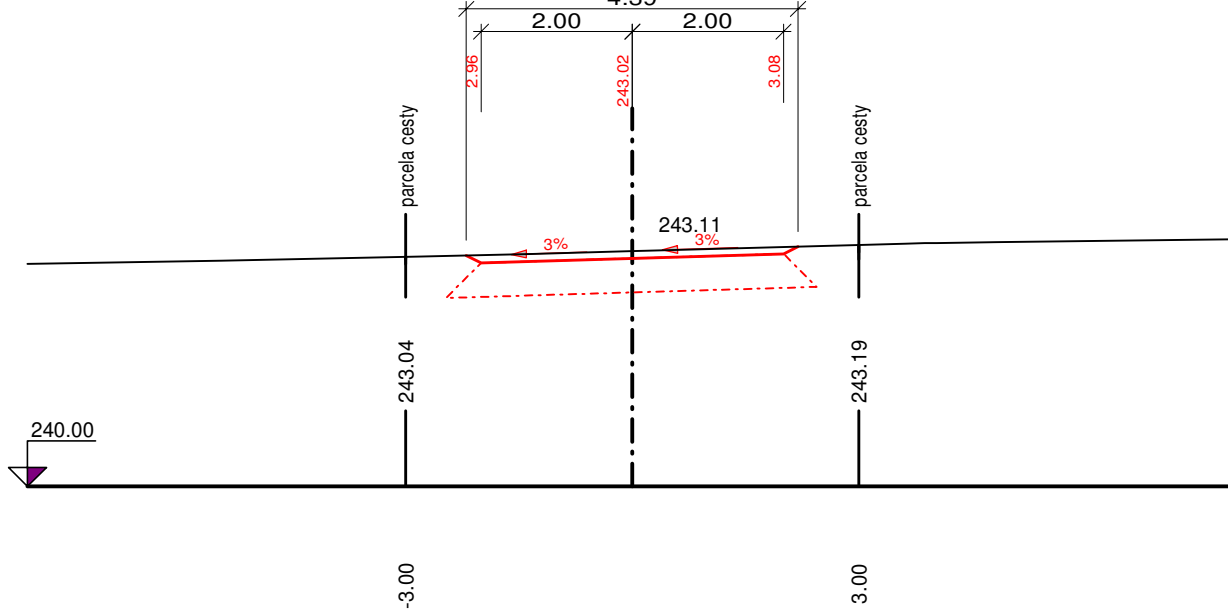


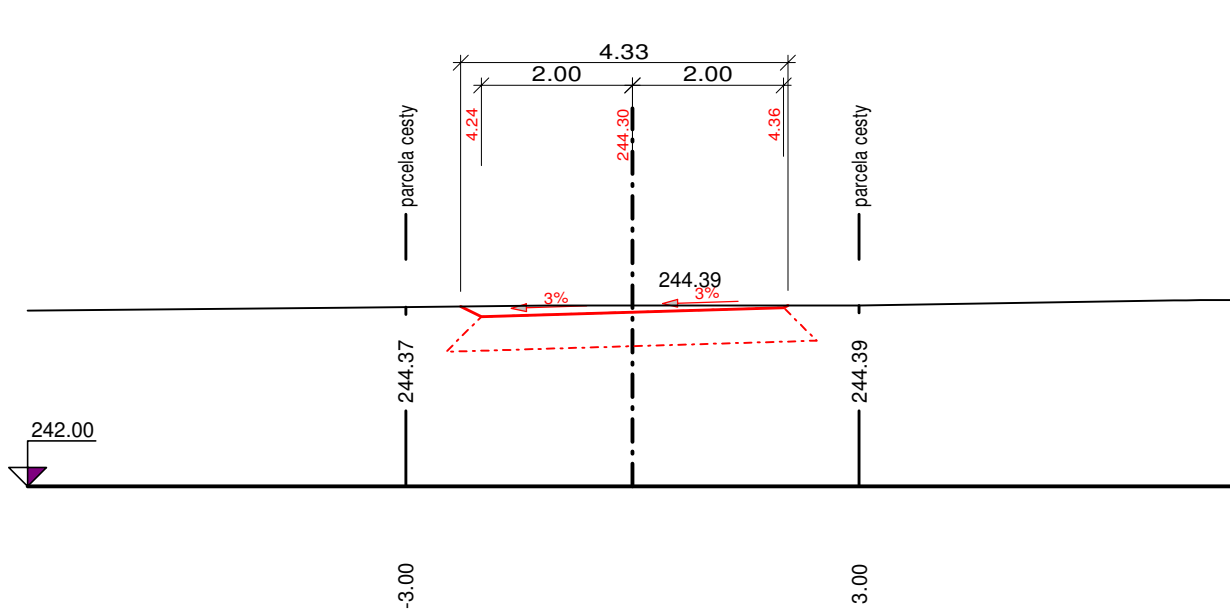
1 - KM 0.01000



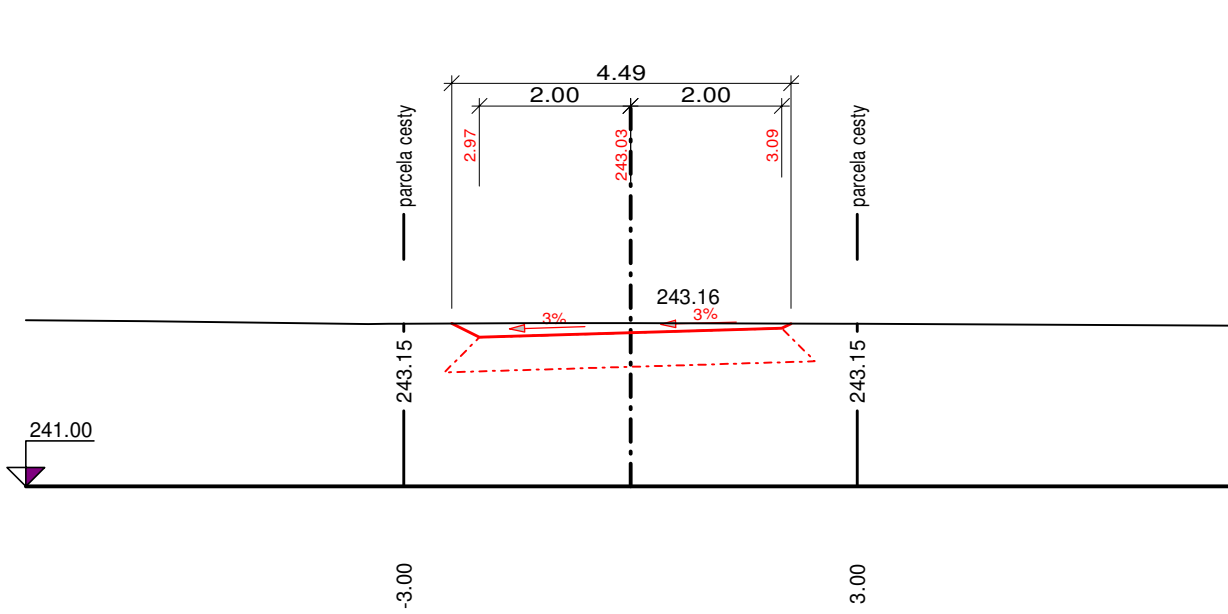
4 - KM 0.16000



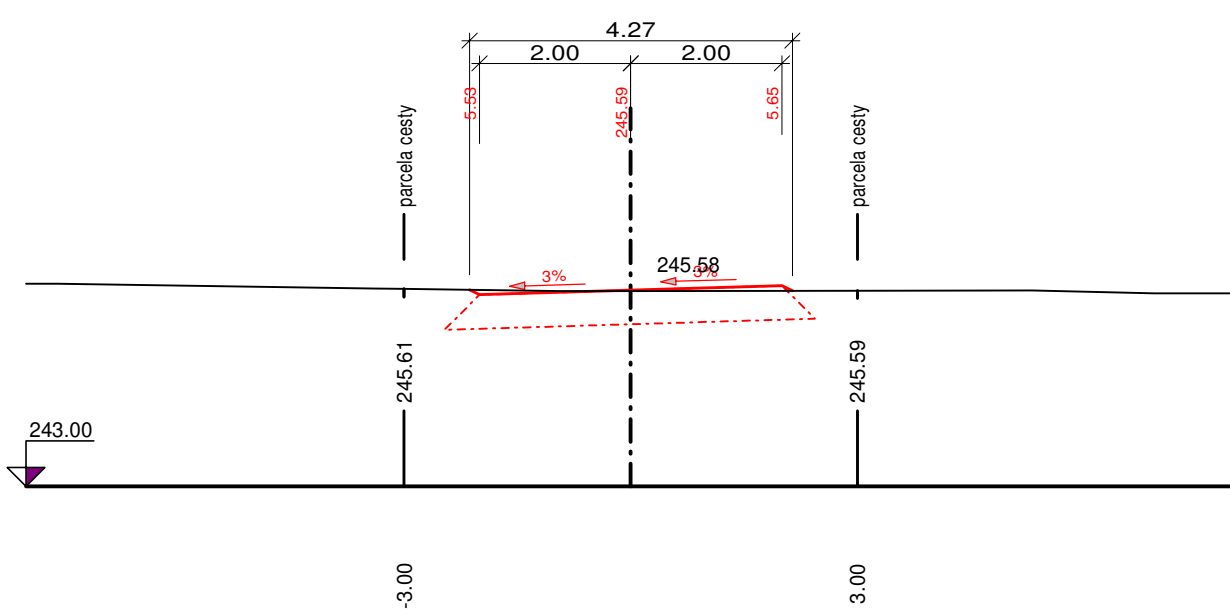
7 - KM 0.31000



10 - KM 0.46000



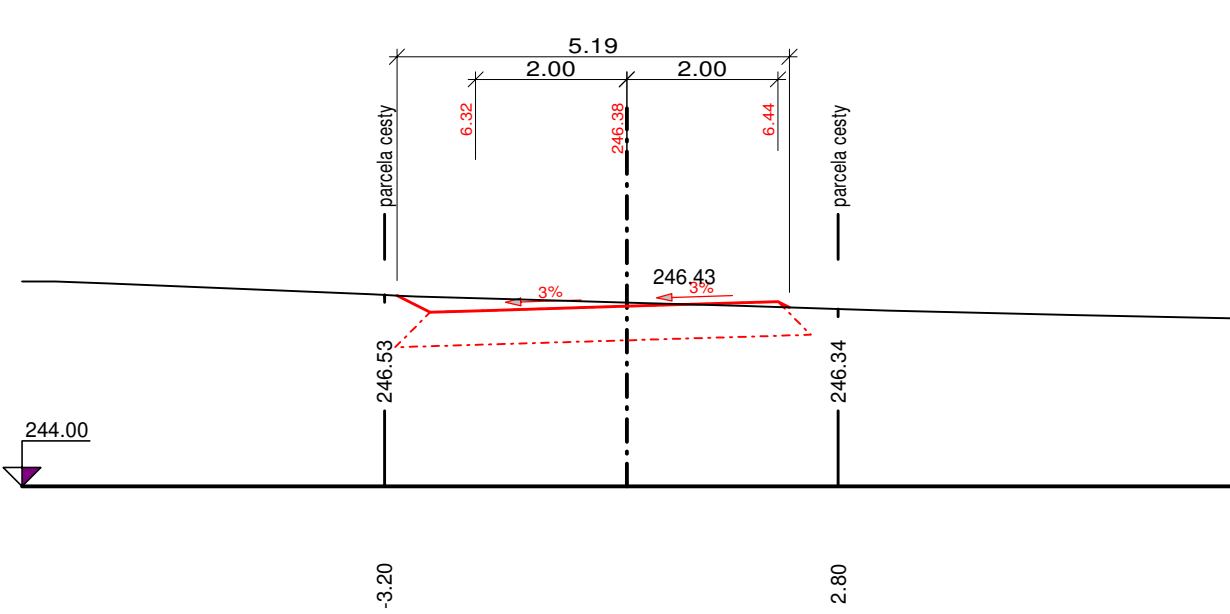
13 - KM 0.61000



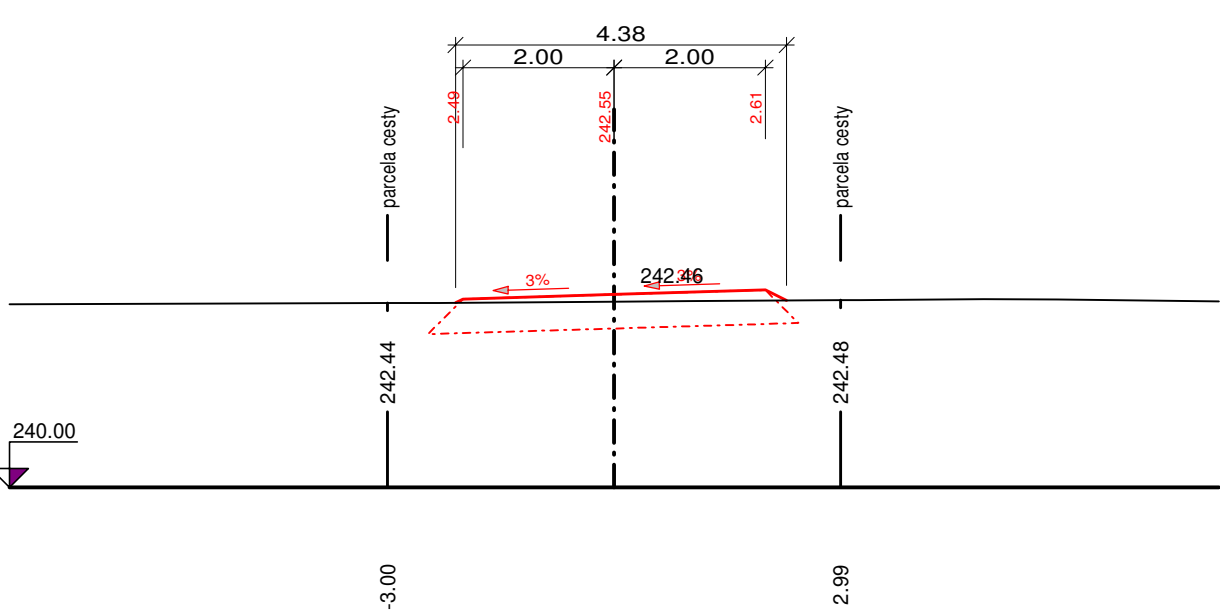
16 - KM 0.76000



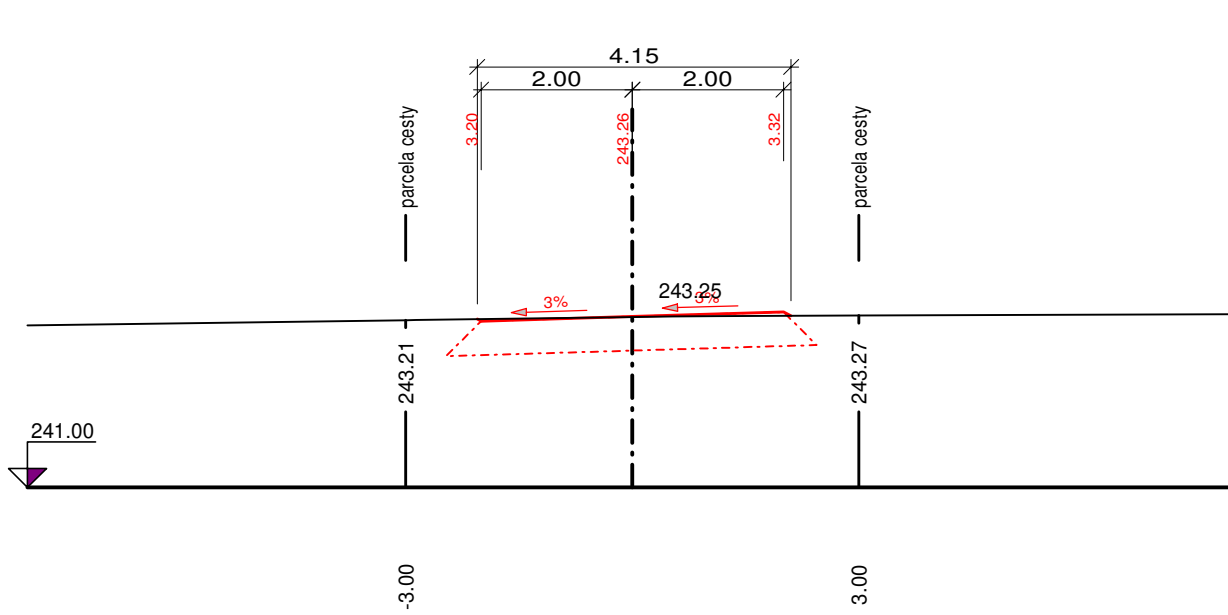
19 - KM 0.91000



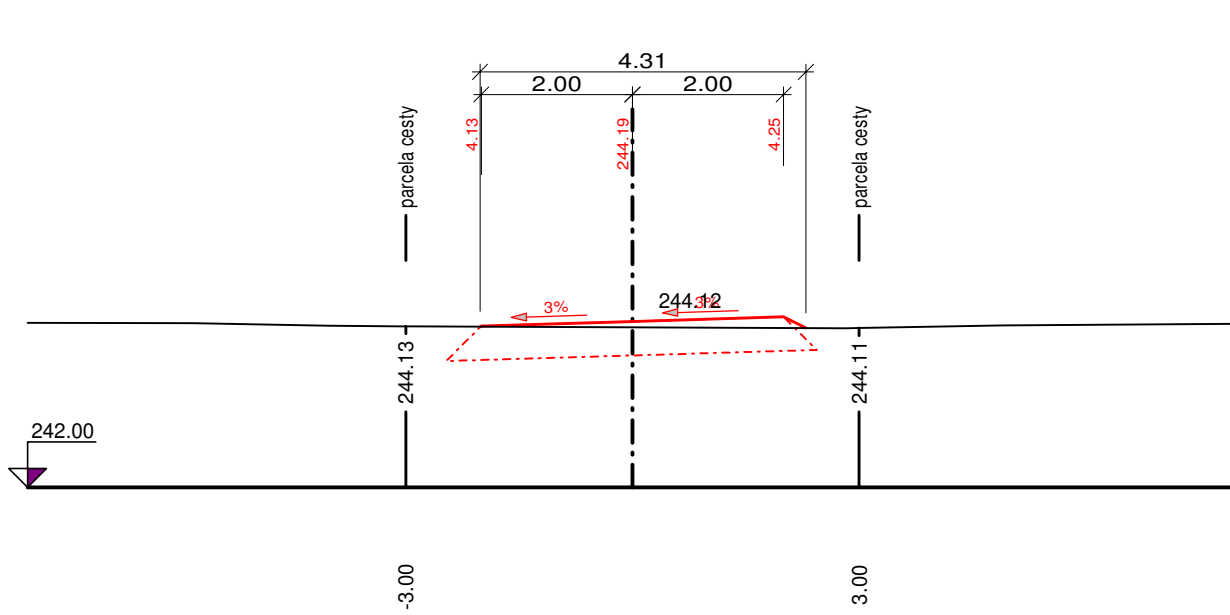
2 - KM 0.06000



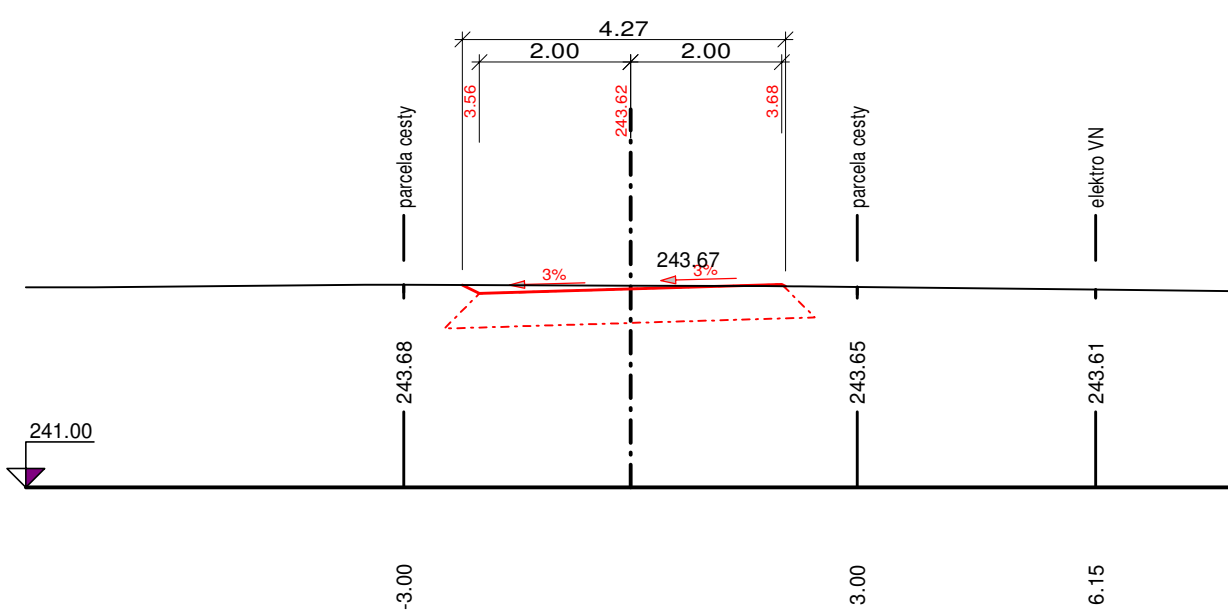
5 - KM 0.21000



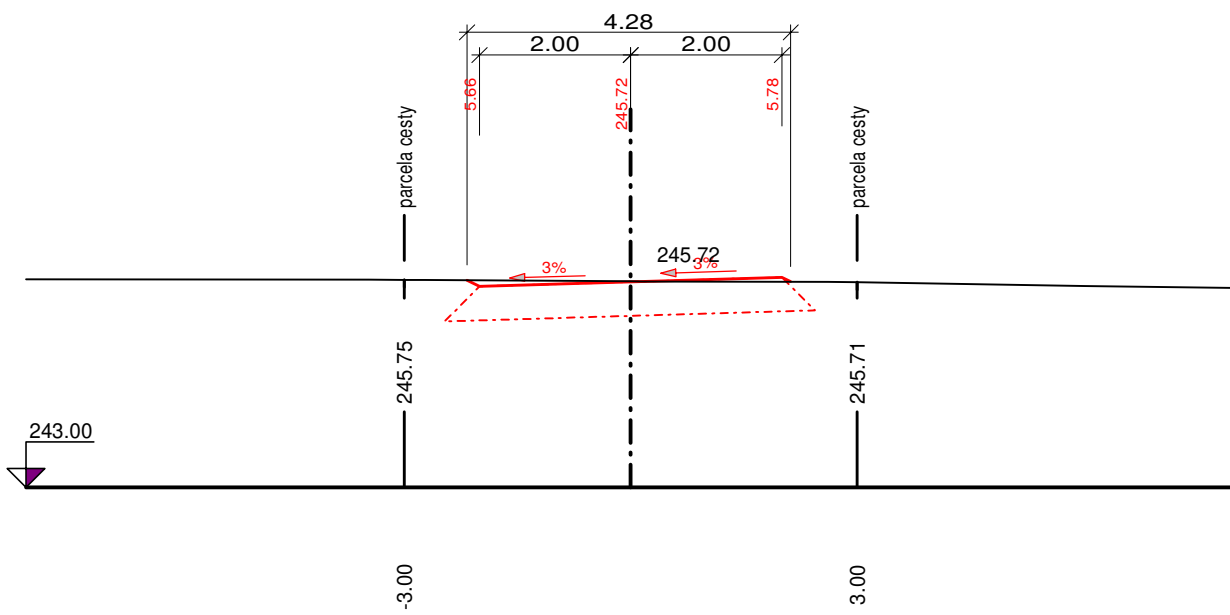
8 - KM 0.36000



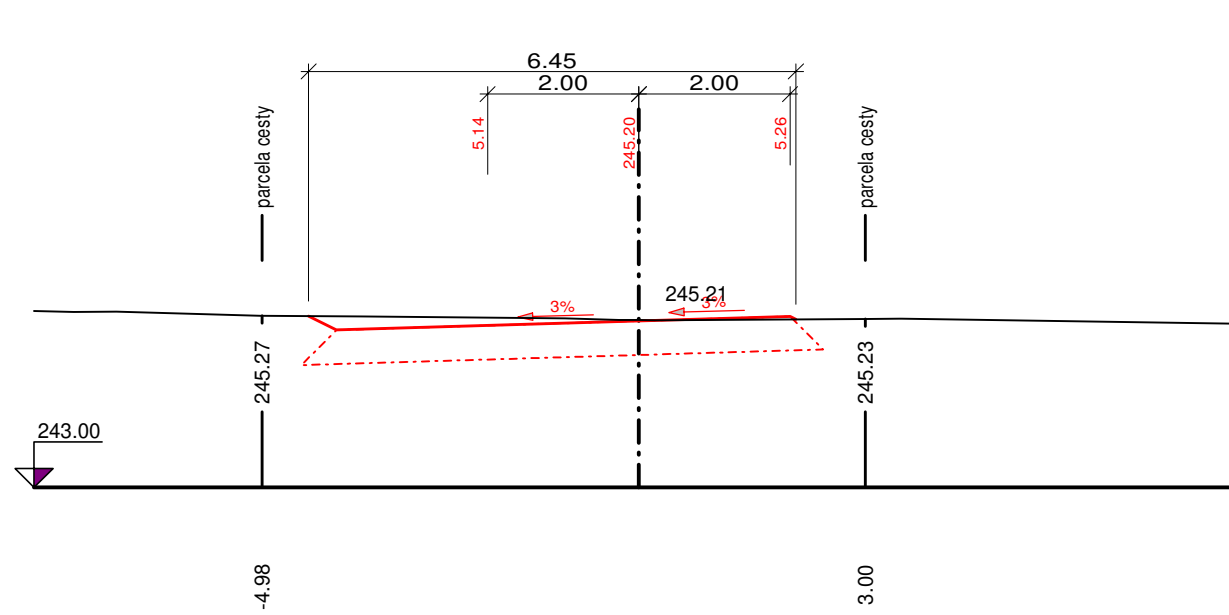
11 - KM 0.51000



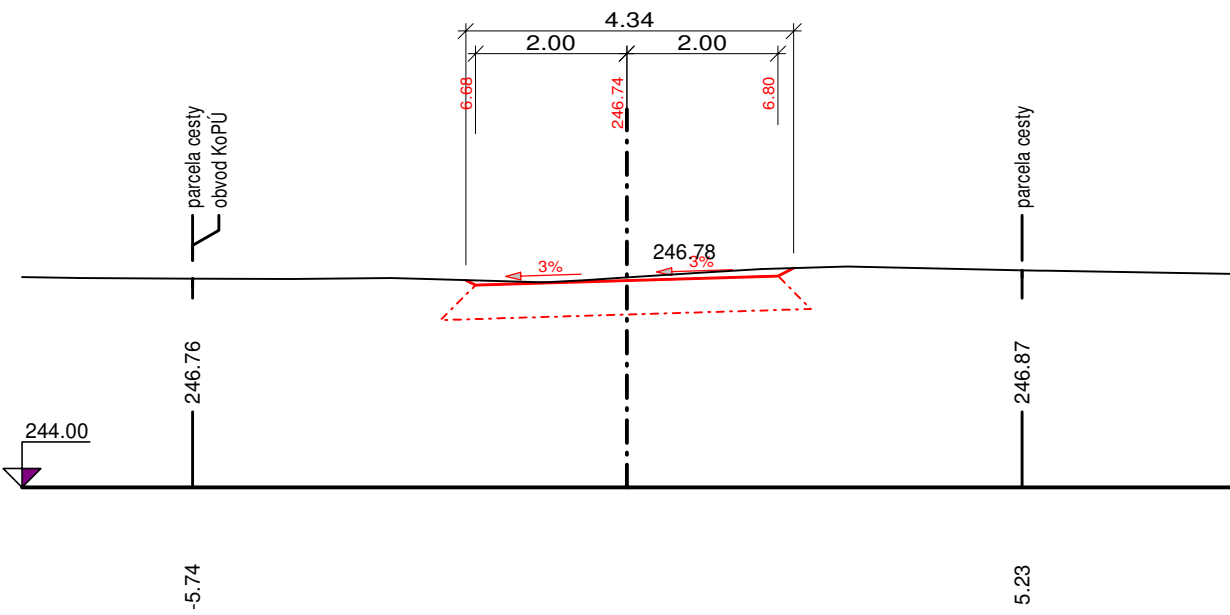
14 - KM 0.66000



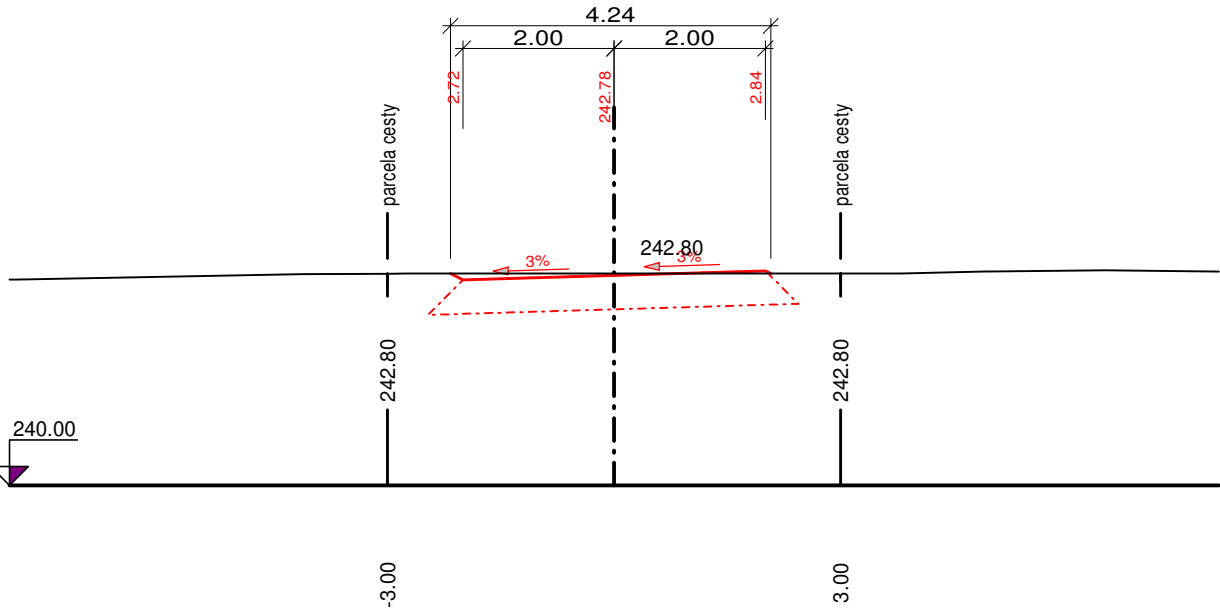
17 - KM 0.81000



20 - KM 0.94000



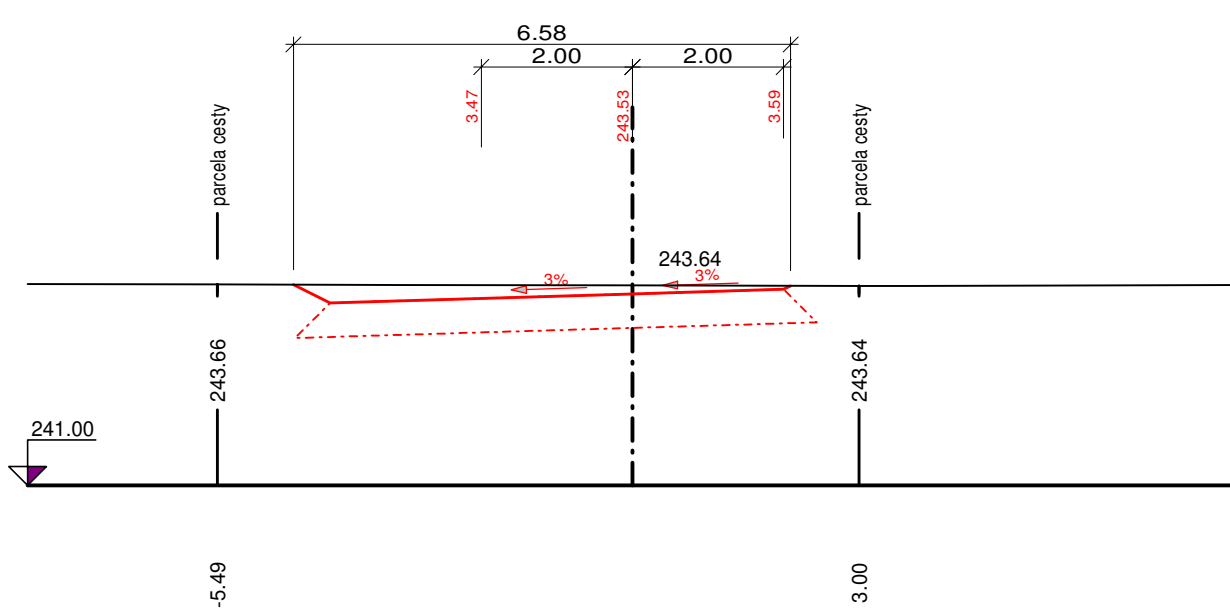
3 - KM 0.11000



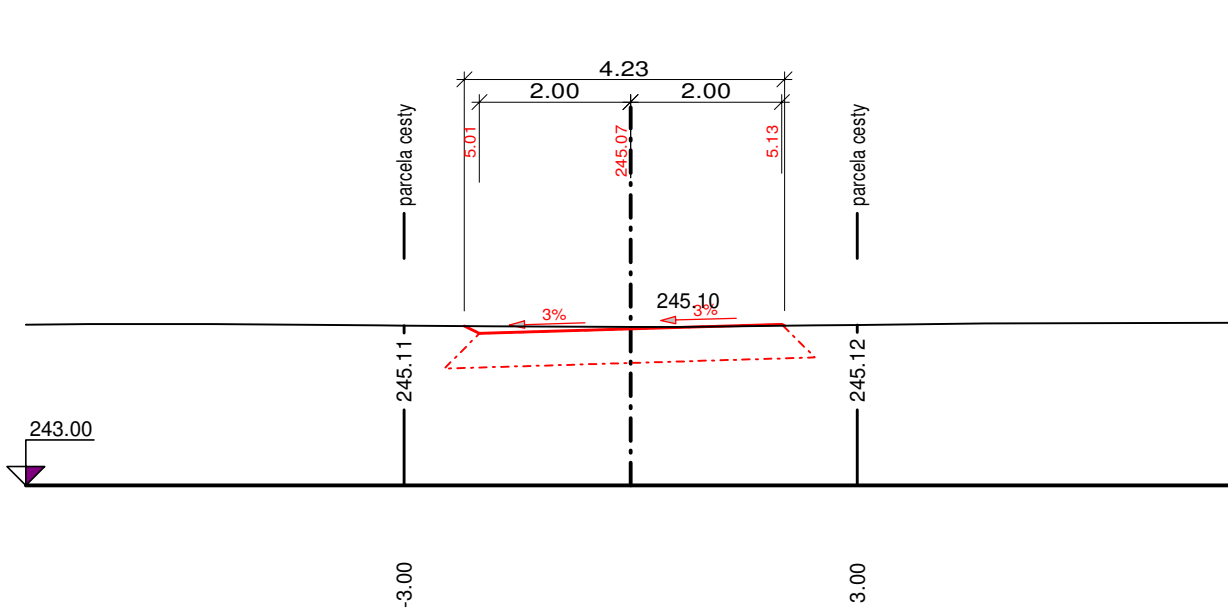
6 - KM 0.26000



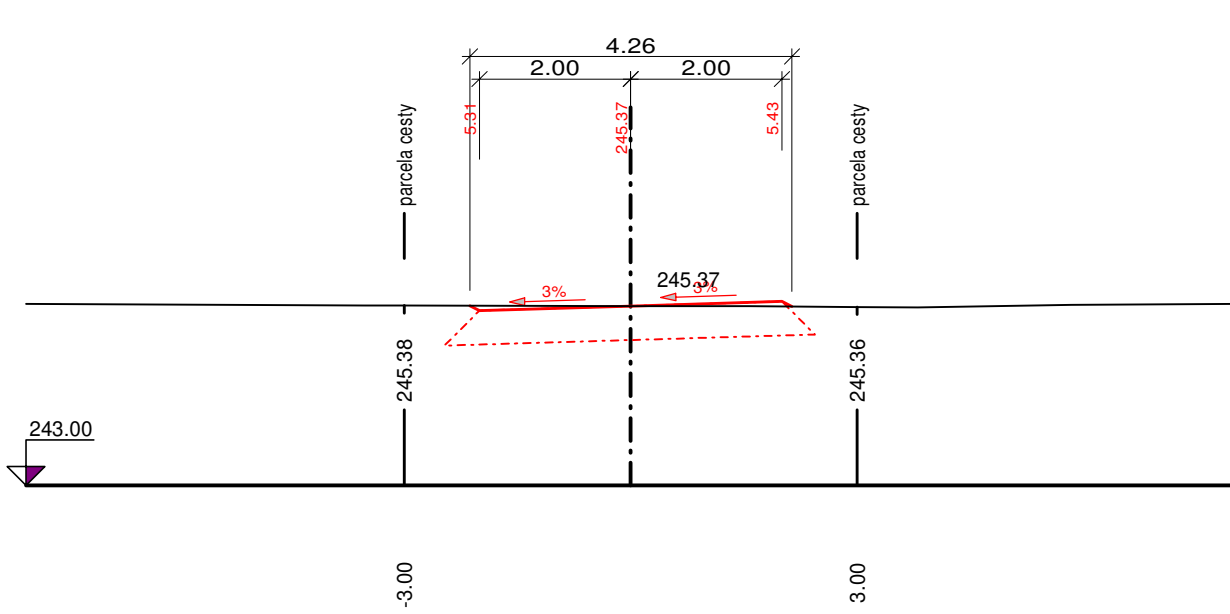
9 - KM 0.41000



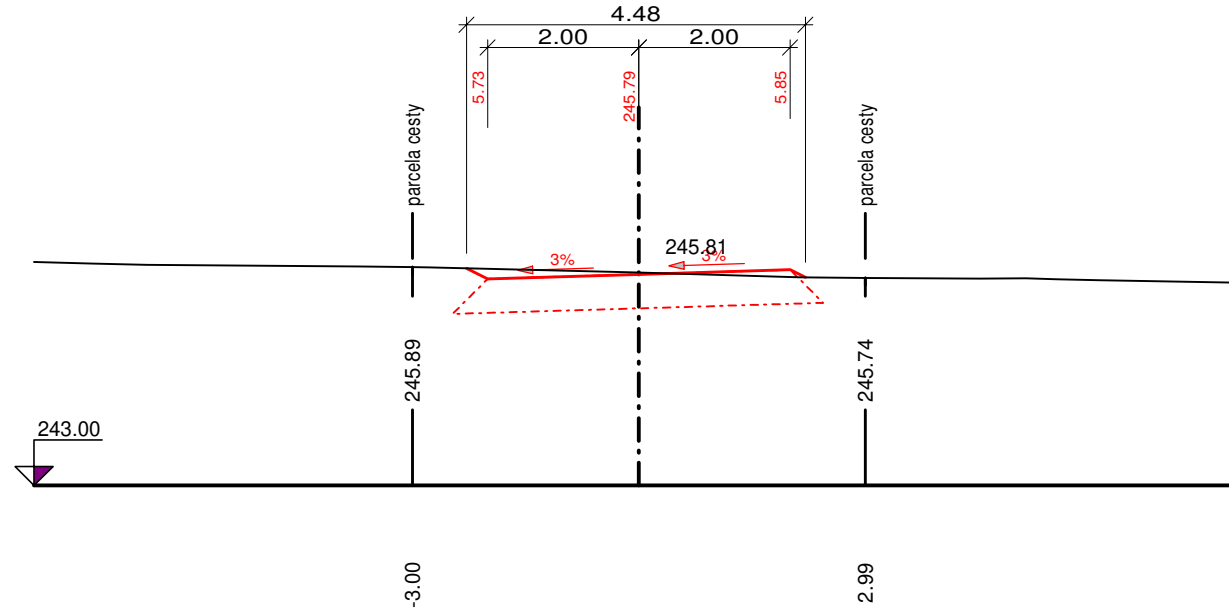
12 - KM 0.56000



15 - KM 0.71000



18 - KM 0.86000



Vyhotovil	Ing. Petr Mihaluka	Ověřil	Ing. Vit Rybák
Obec	Uničov	Kat. území	Nová Dědina u Uničova
Objednatel:	Státní pozemkový úřad, Krajský pozemkový úřad pro Olomoucký kraj Pobočka Olomouc		
Akce:	Komplexní pozemková úprava v k.ú. Nová Dědina u Uničova		
Plán společných zařízení Dokumentace technického řešení		Číslo zakázky	Xs_016_2017_NDU
		Souř. systém	S-JTSK
		Výškový systém	Bpv
		Formát	6xA4
Název přílohy SO3 Příčné řezy VC2		Měřítko	1 : 100
		Paré:	Datum: 8/2019

